

Driving instructions to July 4 Venues

Creekside

Drive south on Miller Ave. from Stevens Creek Blvd. for 0.5 miles to traffic signal at Phil Lane/Creekside Park entrance.

Turn on your right turn signal to attract attention of barricade monitor.

When monitor sees your safety vest, he/she will move the barricade aside and allow you to enter the Creekside parking lot.

Sedgwick

Drive south on Miller Ave. from Stevens Creek Blvd. for 0.5 miles to traffic signal at Phil Lane/Creekside Park entrance.

Turn left onto Phil

Drive 0.2 miles to driveway for school parking lot at GPS coordinates N37.316088, W122.009347

Turn on your right turn signal to attract attention of barricade monitor.

When monitor sees your safety vest, he/she will move the barricade aside and allow you to enter the Sedgwick parking lot.

Hyde Middle School

The Hyde parking lot is on the north side of Bollinger Rd., and the entrance driveway is very close to the corner of Bollinger Rd. and Hyde Ave., at GPS coordinates N37.310670, W122.010856

When barricade monitor sees your safety vest, he/she will move the barricade aside and allow you to enter the Hyde parking lot.

Cupertino Fireworks, Tuesday, July 4, 2022

Citizen Corps Drill Summary

Emergency Contacts:

Volunteer Incident Commander: Steve Hill, 408-693-5794

ARES Shift Supervisor: Judy Halchin 408-533-2517

Volunteer Dos

- Work with a buddy. Your safety is #1.
- Sign in at your venue.
- Stay at your post until instructed to stand down.
- Turn in supplies at end of shift, either at Hyde M.S. or to your venue leader.
- If you don't know the answer, ask your site leader or contact Net Control.
- At end of drill, turn over lost and found items to Recreation staff for holding at Quinlan Center.
- Creekside, Miller and Sedgwick volunteers check out on site. All others check out at Hyde gym.
- Politely request the public comply with rules. If they refuse, report to Net Control.
- Be a good witness for any medical / police / fire incident. Note and report descriptions, license plates, addresses and relevant facts.
- Use your group form ICS 214 to document incidents and your actions. Upon drill completion, Sedgwick, Miller and Creekside site leaders turn in 214 to site lead.

Report the following to Net Control:

- 1) Emergencies, requests for help or supplies (such as toilet paper), and status follow-up.
- 2) Event-related information, questions, problems (e.g., fights), responder status or illegal vendors.

Volunteer Don'ts

- Report, but do not enforce.
- Do not make physical contact.
- Do not argue.
- Do not report minor fireworks.
- Do not perform traffic control.
- Do report bombs and aerial fireworks.
- Dogs are a low priority.
- Do not bring non-CERT / ARES / MRC family members/friends to the job, unless they have been authorized to be part of the volunteer staff.
- Do not leave your post without checking out through your site leader and / or Net Control (we need to account for every volunteer).

Items to Bring

- If you have one, a ham radio, and extra battery
- A flashlight, extra batteries, clipboard, pen/pencil, paper and forms.
- A map / directions to the event check in.
- Valid volunteer identification (DSW badge, driver's license)
- Snack food such as an energy/granola bar
- Water
- Sunblock and mosquito repellent

Items to Wear

- **Safety vest**
- Leather gloves (use as needed), and terrain-appropriate closed-toe shoes or boots.
- Hat and sunglasses.
- Weather-appropriate layered clothing.
- Shorts and open-toed footwear are NOT appropriate.

Public Parking

Public must use legal parking spots and walk to viewing venues.

Creekside Park lot

Curbside drop-off at Hyde M.S. and Creekside Park

Handicapped parking at Sedgwick parking lot, off of Tantau.

Public Dos / Don'ts

- No pets, BBQs, tailgating, or alcohol allowed at viewing sites or parking lots.
- No barbecues allowed.
- No personal fireworks allowed.
- Frisbee, football, etc. allowed, within reason.
- Unless roped off, playground equipment can be used under Parks & Recreation supervision.
- No vendors allowed.

Cupertino Fireworks, Tuesday, July 4, 2022

Citizen Corps Drill Summary

Emergency Contacts:

Volunteer Incident Commander: Steve Hill, 408-693-5794

ARES Shift Supervisor: Judy Halchin 408-533-2517

ARES / CERT Posts (see map)

- Hyde Middle School
- Sedgwick School, 19200 Phil Lane (between Finch Ave and S. Tantau Ave)
- Creekside Park, at buildings
- Miller Avenue, at Presbyterian Church parking lot

First Aid Stations (see map)

- #1. Miller Ave., in church parking lot.
 - #2. Creekside Park, at Recreation building.
 - #3. Sedgwick School, canopy on concrete pad near field.
- First aid stations will hold lost children and function as a lost and found.

Recommended Volunteer Parking (see map)

- **Creekside:** Park in lot, near buildings.
- **Sedgwick:** Staff lot off of Phil. Backup parking is on northbound Finch, immediately north of Tilson (along high school baseball field).
- **All others:** Hyde staff lot.
- You will be admitted through the barricades by wearing a safety vest and showing your DSW badge.

4:45 – 11:00 pm: Full or Partial Street Closures

No vehicular access on closed streets.

- | | |
|--------------|------------------------------|
| • Atherwood | • Hyde |
| • Brookgrove | • Miller (closed at 5:00 pm) |
| • Disney | • Shadygrove |
| • Ferngrove | • Stendhal |
| • Finch | • Tilson |
| • Howard | • Willowgrove |

July 4 Timeline

- | | |
|-------|---|
| 6:10 | Resource Net opens |
| 7:00 | Volunteers check-in at their venue using their safety vest and DSW badge. |
| 7:45 | Welcome and DSW swear-in at your venue.
Briefing, site leader and post assignments, equipment issue. |
| 8:00 | Monitor crowd situation and provide light first aid. |
| 8:32 | Sunset |
| 9:30 | Fireworks begin. |
| 10:00 | Fire marshal checks Hyde for debris and duds
Public Works begins removal of street barricades. |
| 10:15 | Volunteers begin demobilization, with permission |
| 10:45 | Event complete. Volunteers at Sedgwick, Miller and Creekside check out at their site. All others check out at Hyde gym. |

Parks & Recreation Contacts

Event Lead	Christina Lopez	408-234-4724
Creekside	Danny Mestizo	650-922-9014
Sedgwick	Alex Corbalis	408-439-8937
Miller Ave.	Jenny Koverman	408-391-4203
Sonya Lee	408-345-1639	
Rachelle Sander	408-891-9503	

Communications Plan

Ham Radio ARES Frequencies:

- TAC-2 146.460, PL 151.4 (Message Net)
- TAC-1 147.570, PL 151.4 (Backup)
- AA6BT 146.115+, PL 100.0 (Resource Net)
- W6ASH 440.800+, PL 100.00 (Resource Net)

Emergency medical, fire or crime:

- Do not call 911.
- Call Net Control to report 911-type incidents.
 - Break in conversation with “emergency!”

Missing Kids and Lost Parents:

- Notify Net Control
- Notify Site Recreation Lead and Sheriff’s Deputy at your site
- Notify Sedgwick and Creekside site rovers by radio
- Hold lost person at First Aid station

Supply Requests: Notify Net Control

Restroom Locations for Posts / Venues

Porta-potties at Sedgwick, Creekside and Miller.
Creekside restroom open, too.
Command Post in gym

SAFETY MESSAGE/PLAN (ICS 208)

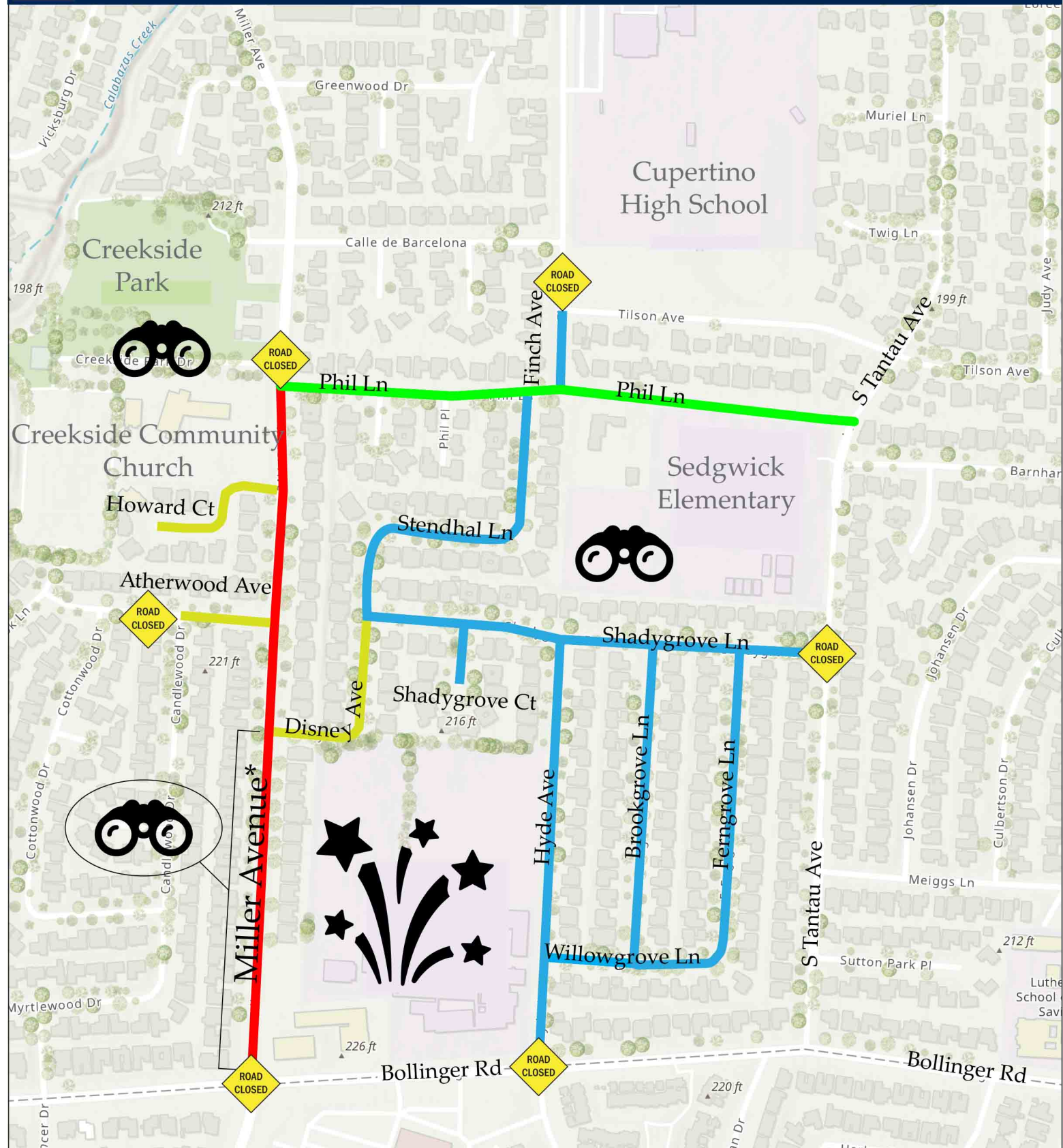
1. Incident Name:		2. Operational Period: Date From: Time From:		Date To: Time To:
3. Safety Message/Expanded Safety Message, Safety Plan, Site Safety Plan:				
4. Site Safety Plan Required? Yes <input type="checkbox"/> No <input type="checkbox"/> Approved Site Safety Plan(s) Located At:				
5. Prepared by: Name: _____		Position/Title: _____		Signature: _____
ICS 208	IAP Page _____	Date/Time: _____		


COMMUNICATIONS PLAN SCCo ARES/RACES/ACS			1. Incident Name/Location July 4 Fireworks / Cupertino, CA			2. Activation Number CUP-22-27T		3. Operational Period Date/Time From Date: 07/04/2022 To Date: 07/04/2022 From Time: 19:00 To Time: 22:30		
4. Communications Resources										
Ch #	Function	Call Sign and/or Sys / Net / Ch / TG Name	Assignment	Rx Freq N / W	Rx Tone or NAC	Tx Freq N / W or + / - / S	Tx Tone or NAC	Mode A,D,M	Remarks	
	Message, Secondary	Tac 1	Event tactical net, secondary	147.570 W	N/A	S	151.4	A		
	Message, Primary	Tac 2	Event tactical net, primary	146.460 W	N/A	S	151.4	A		
	Resource	AA6BT	SCC Resource Net, Main	146.115 W		+	100.0	A	Linked to W6ASH	
	Resource	W6ASH	SCC Resource Net, North	440.800 W		+	100.0	A	Linked to AA6BT	
	Phone	408-533-2517	Shift Supervisor							
	Phone	408-693-5794	Incident Commander							
5. Special Instructions										
ICS 205 SCCo RACES			6.Prepared by (Communications Unit Leader) Steve Hill			7.Prepared Date/Time 06/28/2022			8. Page 1 of 1	


See reverse for instructions. All channels are shown as if programmed in a base station, mobile or portable radio. Repeater stations must be programmed with the Rx and Tx reversed.





CUPERTINO 4TH OF JULY ROAD CLOSURES




 Closed at 5:00 PM


 Closed at 5:00 PM

 Closed at 5:00 PM to Vehicle Traffic & 8:00 PM to Pedestrians

 Open from 4:30 PM - 11:00 PM for Eastbound Traffic Only



Fireworks at 9:30 PM

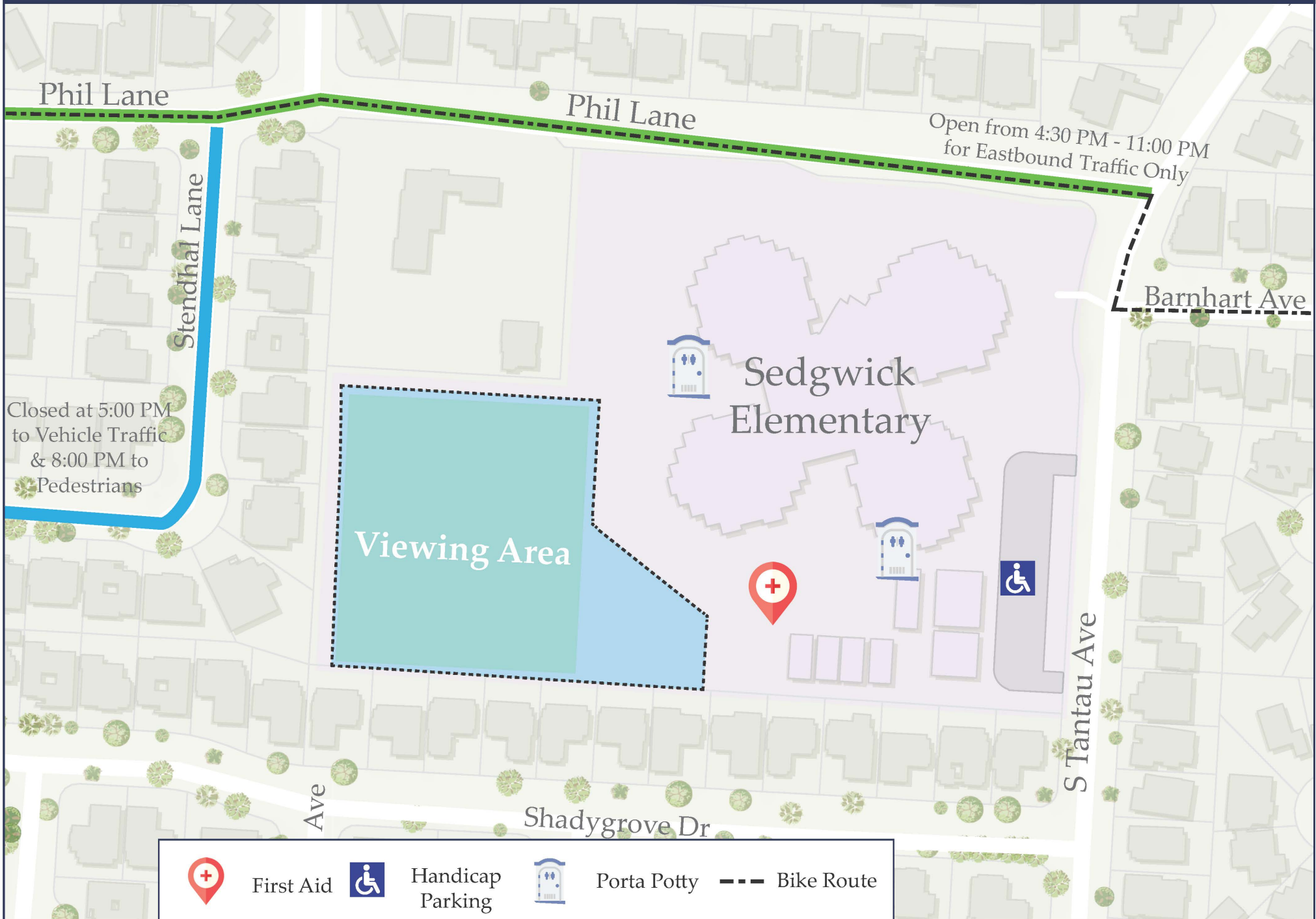


Viewing Locations

- Creekside Park
- Along Miller Ave*
- Sedgwick Elementary

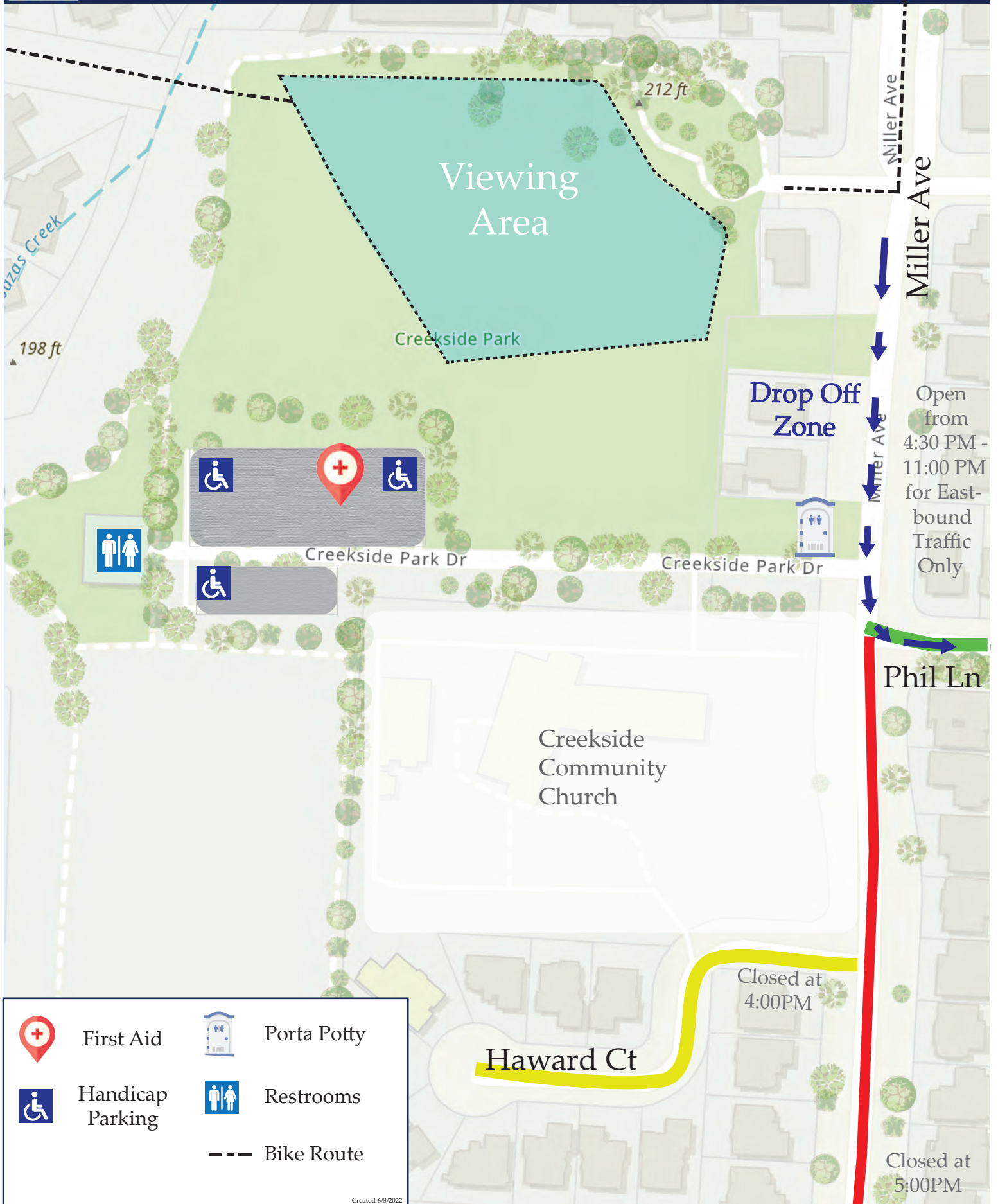


SEDGWICK ELEMENTARY 4TH OF JULY





July 4th Creekside Park





Viewing Areas Along Western Sidewalk

Miller Ave*

Disney Ave

Closed at
4:30 PM

No Public Access to Hyde Middle School

Hyde Ave**

Bollinger Rd

*Closed at
5:00 PM

Drop Off Zone

****Closed at 5:00 PM
to Vehicle Traffic &
8:00 PM to Pedestrians**



First Aid



Porta Potty



Fireworks at 9:30 PM